



Address Littleton, CO 80127

Get Google Maps on your phone

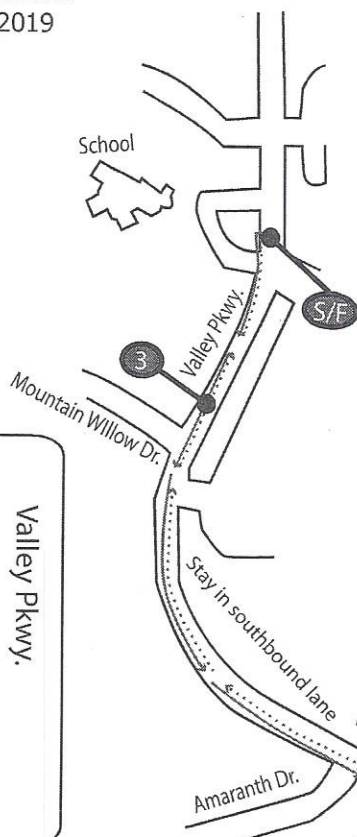


Text the word "GMAPS" to 466453



# Bradford 5K

Littleton, CO  
USATF Certificate CO09037DCR  
Effective 2/4/13 - 12/31/2019



*RaceMeasure* has measured this course following USATF guidelines, and stands by the certification.

However, *RaceMeasure* does not set out the course on race-day, and is not responsible for course not set out precisely according to this map.

Course is to-scale, but street widths are not.

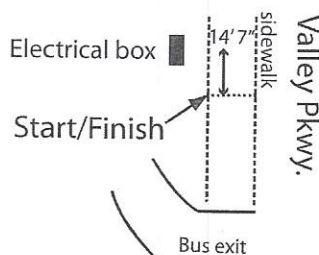
Not all cross-streets are shown.

Runners have full use of inside lane on Valley Pkwy. and White Oak Dr.

## Legend

- Sidewalk
- > Double back route

## Start/Finish Detail


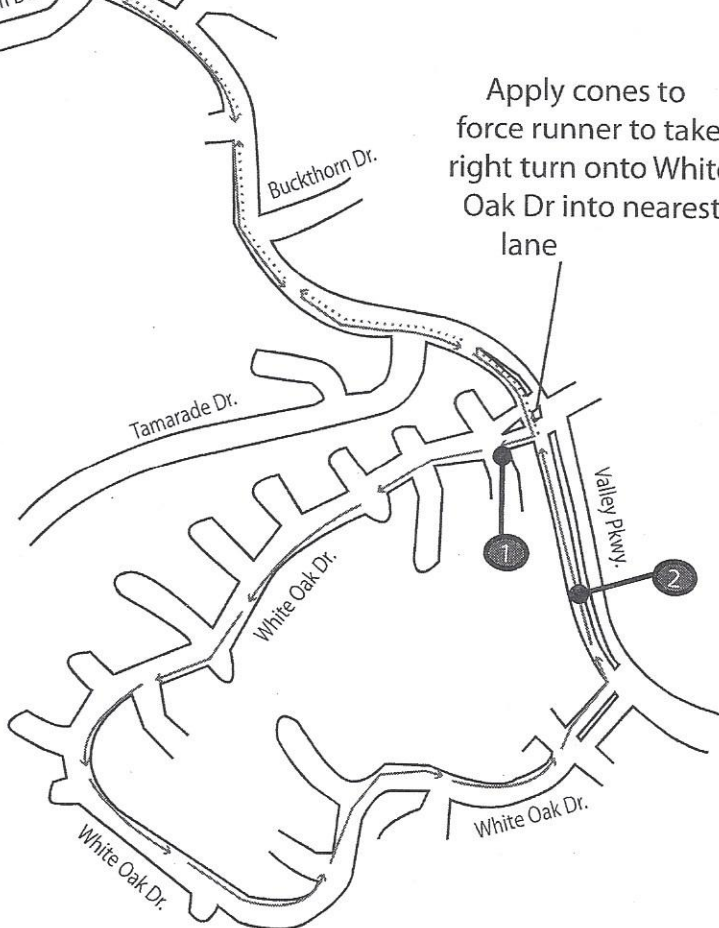


- Start/Finish - 14' 7" South of green electrical box
- North of bus route exit
- Mile 1 - 10 feet North of stop sign at Honey Locust & White Oak Dr.
- Mile 2 - 1/2 way between White Oak Dr. and White Oak Dr. on Valley Pkwy.
- Mile 3 - 20 ft South of 20 mph caution sign

## GPS coordinates, NAD 83:

- Start/Finish: N39.58253 W105.16622
- 1 Mile: N39.57214 W105.15931
- 2 Mile: N39.57027 W105.15809
- 3 Mile: N39.58104 W105.16686

Apply cones to force runner to take right turn onto White Oak Dr into nearest lane



Start Elevation 6136' Finish Elevation 6136' High Point 6236' (.14 Miles) Low Point 6051' (.95 Miles)  
Measurement, map, and elevation profile by RaceMeasure, August 2009. [www.RaceMeasure.com](http://www.RaceMeasure.com)